

Local Environment Team Report

21 May 2015

Roads

1. Finger Posts

We remain on track with these. We hope they will hopefully start in the 3-4 weeks.

2. Going the distance



Distance markers will be placed along the Promenade this July. A series of lovely Coated Stones (pictured) will be placed adjacent to the sea wall on the Prom's footway surface. The new markers will start from Tumbles and mark out specific exercise distances.

They were funded from this year's Neighbourhood Environment Programme (NEP) Fund – chosen at Portobello & Craigmillar Environment Forum. I have attached a .pdf map of their locations (appendix 1).



3. Abercorn Terrace - New Pedestrian Crossing

A New Pedestrian Crossing will be installed in mid-August. This was also chosen through the NEP Fund. Please see Appendix 2 for location details.

Parks and Greenspaces

4. Knock on wood for Rosefield Park!



Rosefield Park will be assessed for a Green Flag Award in June. We're ready for it – hopefully 2015 will be our year!

Street Cleaning, Grounds Maintenance, and Environmental Wardens

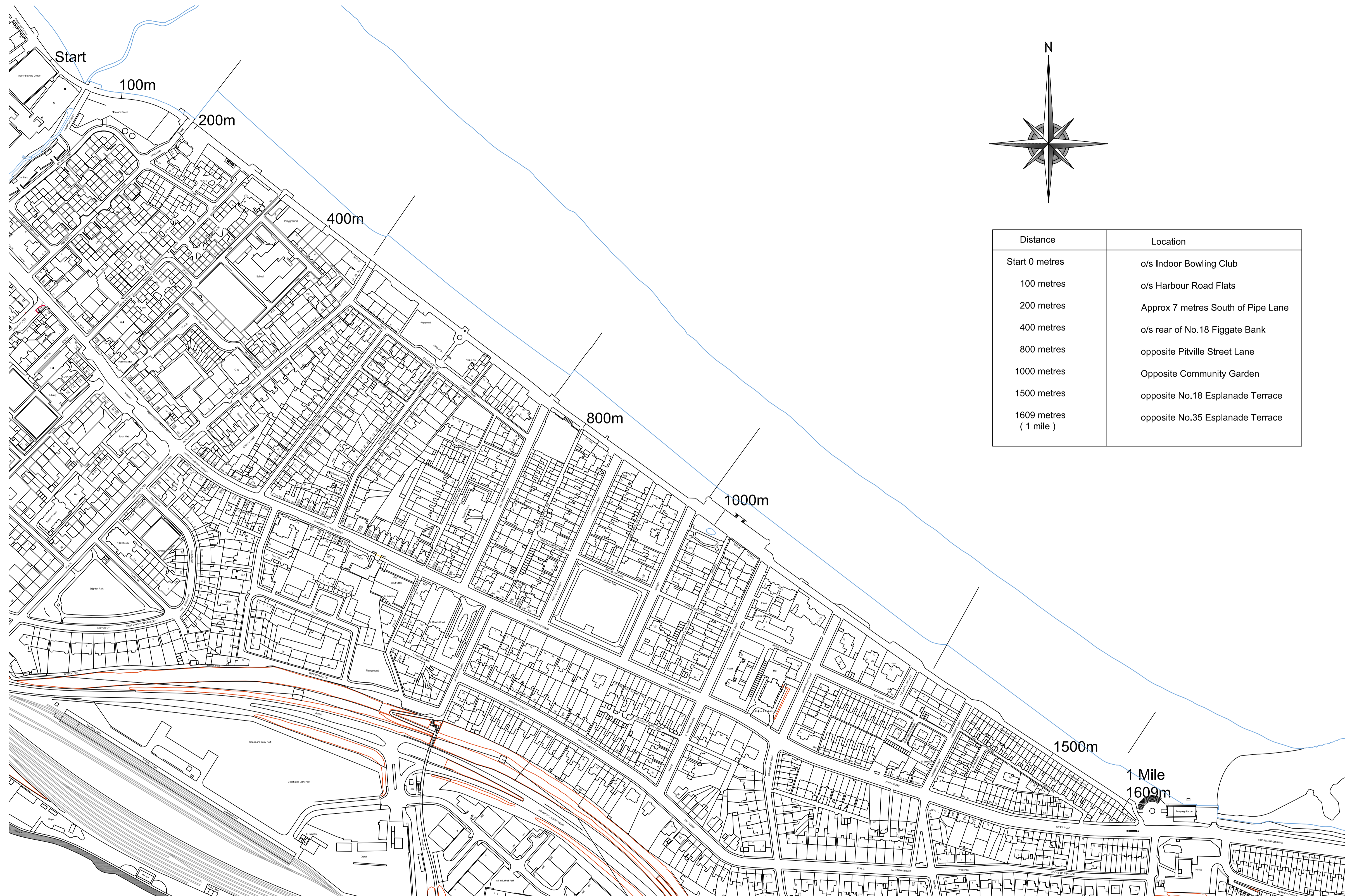
5. Weed Spraying



Our five-week Weed Control Programme is currently on its second week and has been going well. Task Force usually carry out the sprays on Saturdays, however spraying is weather sensitive as it requires dry conditions to be effective.

6. Cleanliness Index Monitoring System (CIMS)

We have received positive feedback of our street cleaning performance during the last CIMS assessment in March. The details of the results will be reported to the next Transport and Environment Committee on Tuesday, 2 June 2015.



Distance	Location
Start 0 metres	o/s Indoor Bowling Club
100 metres	o/s Harbour Road Flats
200 metres	Approx 7 metres South of Pipe Lane
400 metres	o/s rear of No.18 Figgate Bank
800 metres	opposite Pitville Street Lane
1000 metres	Opposite Community Garden
1500 metres	opposite No.18 Esplanade Terrace
1609 metres (1 mile)	opposite No.35 Esplanade Terrace

**The Promenade,
Portobello
Distance Markers**

REVISION	DETAILS	BY	DATE	CHECKED

EDINBURGH
THE CITY OF EDINBURGH COUNCIL

The City of Edinburgh Council
East Neighbourhood Office
101 Niddrie Mains Road, Edinburgh
EH16 4ZG Tel. No. 0131 - 529 -3111

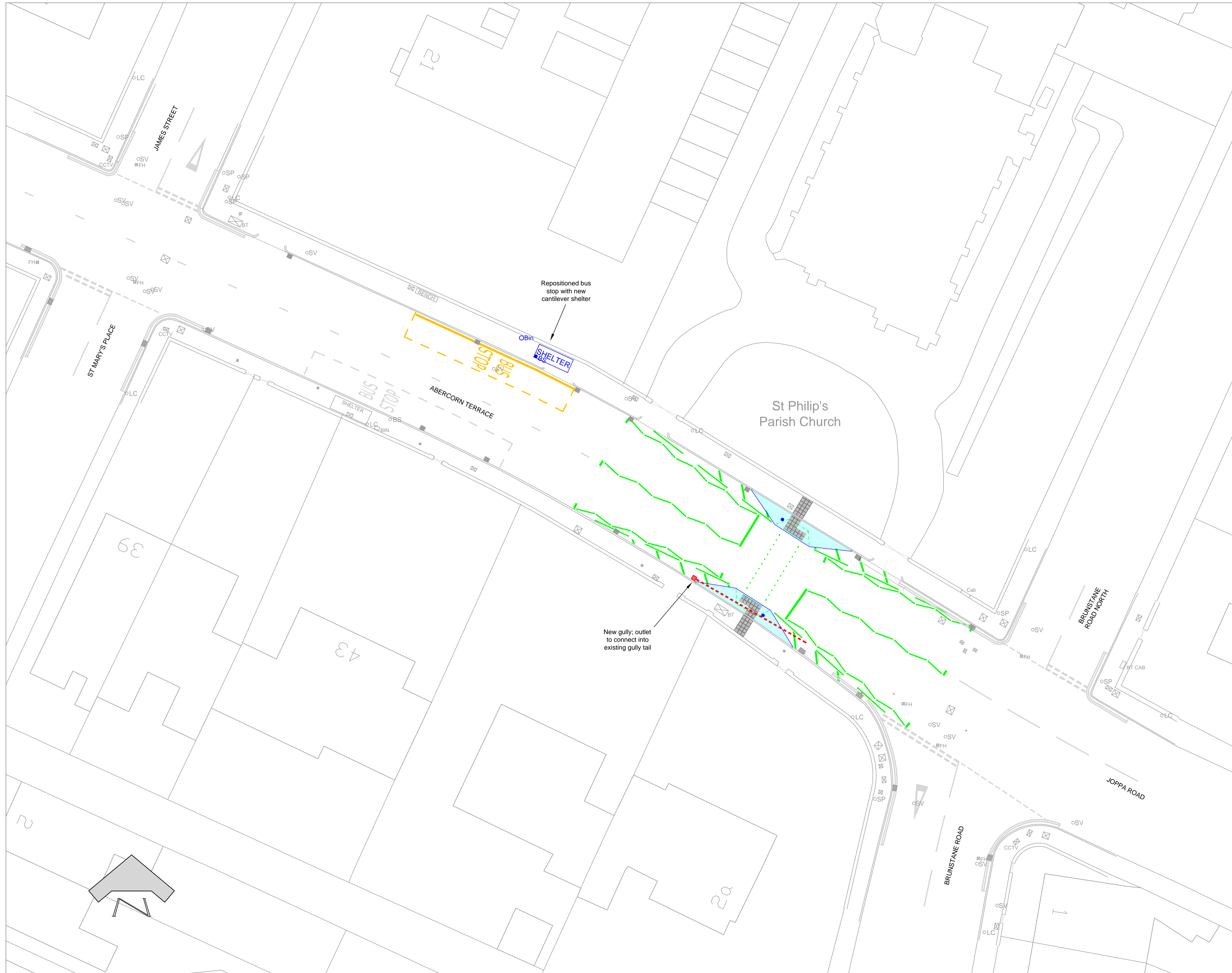
**East Neighbourhood
Environment
Team**

**The Promenade
Marker Locations**





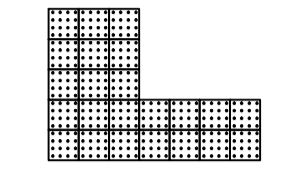



Date: March 2015
Scale: As Shown

Job No.

Drawn by: KDA
Checked by: AM



NOTES:

-  Footway build-out
-  White road markings
-  Yellow road markings
-  New whinstone kerbline
-  Tactile paving
-  Drop kerb crossing
-  Traffic signals post
-  Gully and tail

This map is reproduced from Ordnance Survey material with the permission of Ordnance Survey on behalf of the Controller of Her Majesty's Stationery Office © Crown copyright. Unauthorised reproduction infringes Crown copyright and may lead to prosecution or civil proceedings.
100023420 (2015)

A	Topographical survey, drainage added; build-outs altered	AP	12/05/15	DW
REVISION	DETAILS	BY	DATE	CHECKED

• EDINBURGH •
THE CITY OF EDINBURGH COUNCIL

SERVICES FOR COMMUNITIES
The City of Edinburgh Council
Waverley Court, 4 East Market Street
Edinburgh, EH8 8BG
Telephone: 0131 200 2000

TRANSPORT
TRAFFIC & ENGINEERING
NEW WORKS
Roads & Transport Design

Abercorn Terrace
Puffin Crossing
General Layout
Consultation

Date: 13 February 2015
Scale: 1:200
Job No.: 636576
Drawn by: A Parkinson
Checked by: D Wilson

Drawing Name: D:\CD\Work\Projects\RTD\63576\2\02A\RTD_63576_2_02A.dwg
Date: 13/02/2015 10:10:10
Author: A Parkinson
Checked: D Wilson
Title: Services for Communities
Project: Puffin Crossing
Drawing: General Layout
Scale: 1:200
Drawing No: 636576
Job No: RTD/63576/2/02A